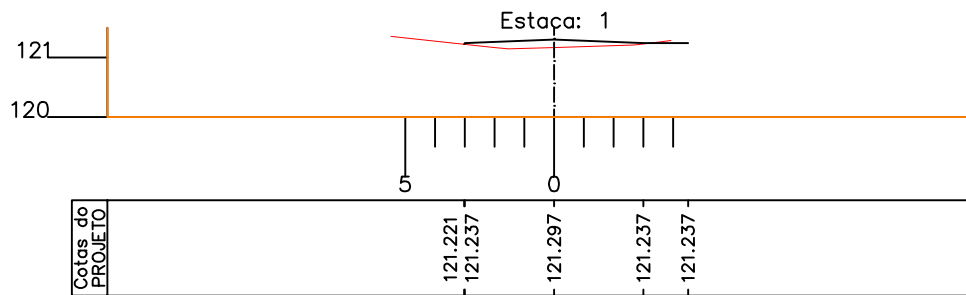
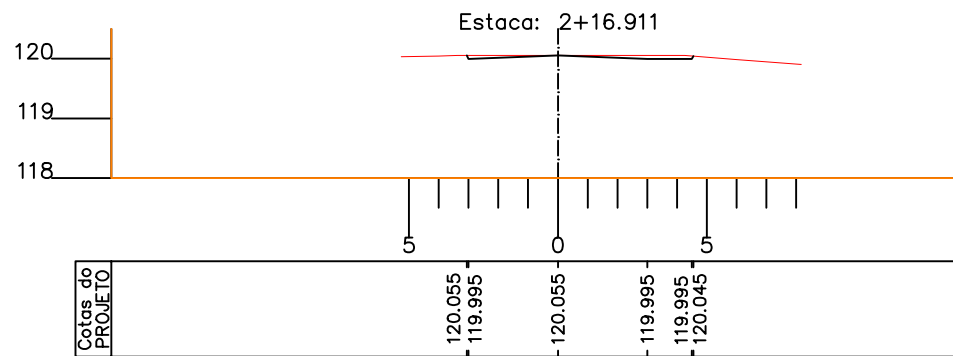


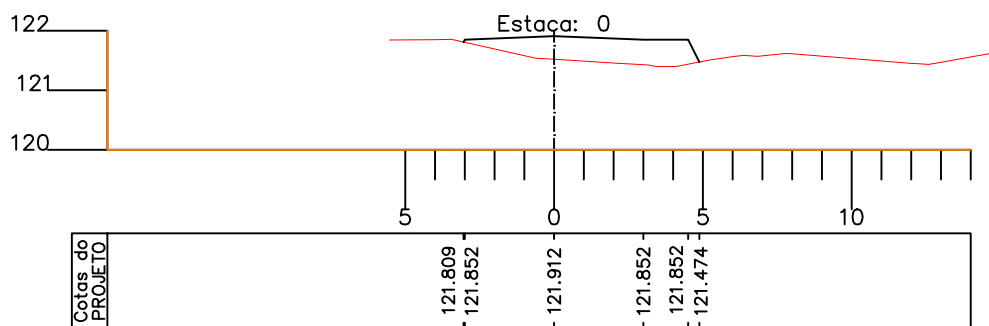
VC: 0,18 m<sup>3</sup>  
 VA: 32,25 m<sup>3</sup>  
 VAC: 0,18 m<sup>3</sup>  
 VAA: 32,25 m<sup>3</sup>



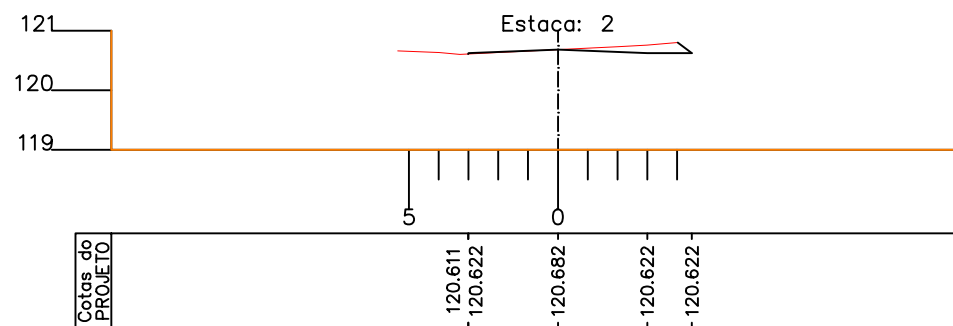
VC: 5,47 m<sup>3</sup>  
 VA: 0,11 m<sup>3</sup>  
 VAC: 9,56 m<sup>3</sup>  
 VAA: 37,89 m<sup>3</sup>



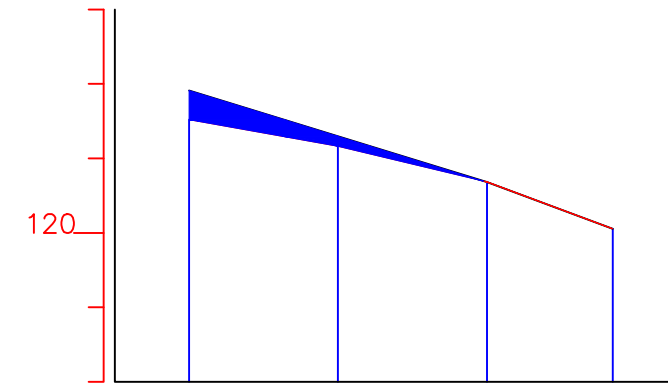
VC: 0,00 m<sup>3</sup>  
 VA: 0,00 m<sup>3</sup>  
 VAC: 0,00 m<sup>3</sup>  
 VAA: 0,00 m<sup>3</sup>



VC: 3,91 m<sup>3</sup>  
 VA: 5,54 m<sup>3</sup>  
 VAC: 4,09 m<sup>3</sup>  
 VAA: 37,79 m<sup>3</sup>



TV BIANOR.per



Cotas do TERRENO	Corte/Aterro	Cotas do PROJETO	Greide	Estaca
121.520	A 0.392	121.912	0+0,000 121,912	0
121.164	A 0.133	121.297	-3.07 % em 40,000 m	1
120.685	C 0.003	120.682		2
120.055	C 0.000	120.055	2+16,911 120,055	2+16.911

LEGENDA

- CORTE
- ATERRO



GOVERNO MUNICIPAL  
**IRACEMA**  
 Crescimento com Desenvolvimento

PROJETO:  
 PAVIMENTAÇÃO DE VIAS NO MUNICÍPIO DE IRACEMA-CE

LOCALIDADE:  
 TV. BIANOR DE HOLANDA MORAES-SEDE-IRACEMA

DATA:  
 OUT/2018

ESCALA:  
 Vert=1:100  
 Hor.=1:1000

ASSUNTO:  
 PERFIL LONGITUDINAL E SEÇÕES TRANSVERSAIS

PROJETO:  
 Ricardo Costa Moura  
 CREA: 11.590-D

PRCHA:  
**05.02**